

App#: _____

Permit#: _____



| |
|----------|
| Zoning # |
|----------|

APPLICATION FOR COMMUNITY ACTIVITY SIGNS

Organization / Event: _____

Applicant Name: _____

Applicant Signature: _____

Cell Phone: _____ Email: _____

Attach two copies of a photo of the sign to be installed.

City Manager/Planning Director approval is required before community activity signage may be displayed. All applications must include the date which the community activity signage will be installed; there is no fee for this application.

The Planning and Zoning Department will review the community activity signage for compliance with the following criteria:

- Sign promotion is limited to 14 days per event (You will be given an expiration date sticker that must be placed in the upper corner of each sign).
- Signs may not exceed 32 square feet in size.
- No more than two signs may be displayed at each for the five (5) approved locations.
- Signs cannot have changeable letters.
- The promoted event must be take place in the City of Pickerington or Violet Township to be eligible for community activity sign approval.

An application for community activity signs can be obtained via the City of Pickerington website at www.pickerington.net or from the Planning and Zoning Department at 51 East Columbus Street. Should you have any questions pertaining to community activity signs, please do not hesitate to contact our office at 614-833-2204.

Please complete reverse side of application.

Approved By: _____ Date: _____

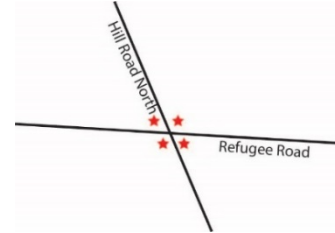
COMMUNITY ACTIVITY SIGNAGE

Community activity signage is permitted in the City of Pickerington for activities that are open to the general public, are sponsored by public, private nonprofit, or religious organizations, and are educational, cultural, or recreational in function. Please initial in acknowledgement of the following five (5) approved locations:

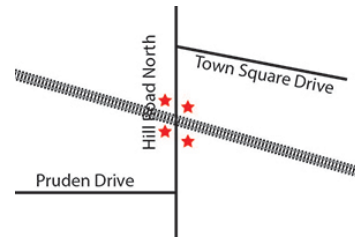
- _____ 1. The intersection of Hill Road North (State Route 256) and State Route 204.



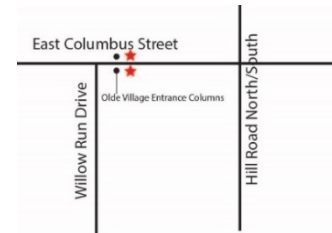
- _____ 2. The intersection of Hill Road North (State Route 256) and Refugee Road



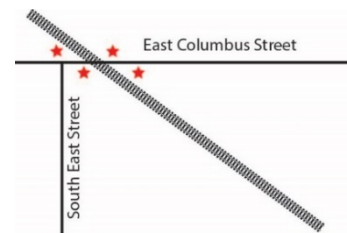
- _____ 3. Immediately north of the railroad tracks on Hill Road North (State Route 256).



- _____ 4. Adjacent to the Olde Pickerington Village marker on West Columbus Street.



- _____ 5. On either side of the railroad tracks on East Columbus Street.



DATES: _____ **TO** _____